



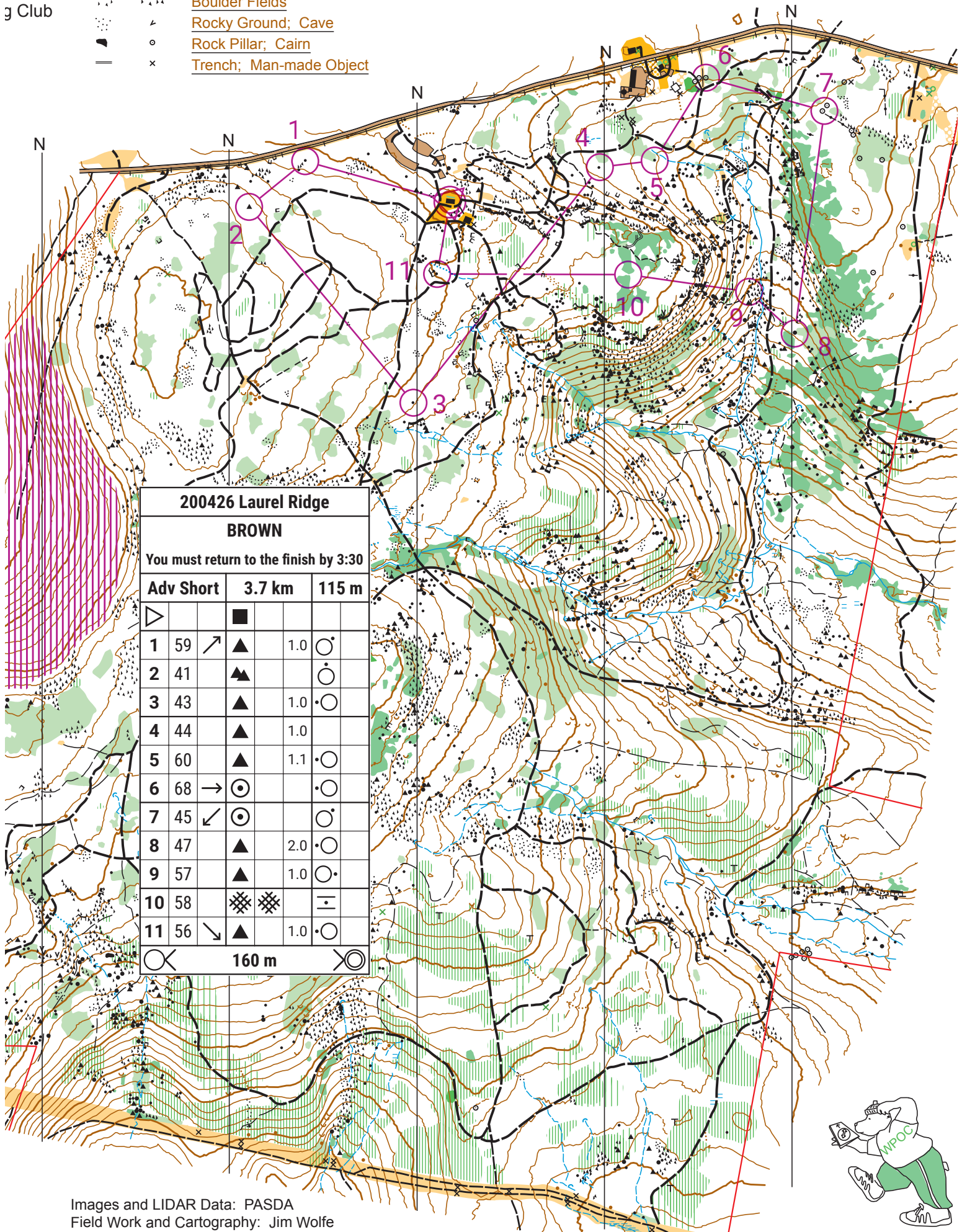



























g Club

-  Boulder Fields
-  Rocky Ground; Cave
-  Rock Pillar; Cairn
-  Trench; Man-made Object

-  Boulder Fields
-  Rocky Ground; Cave
-  Rock Pillar; Cairn
-  Trench; Man-made Object

||||| Out of Bounds



200426 Laurel Ridge				
BROWN				
You must return to the finish by 3:30				
Adv Short	3.7 km	115 m		
				
1 59 ↗		1.0		
2 41				
3 43		1.0		
4 44		1.0		
5 60		1.1		
6 68 →				
7 45 ↙				
8 47		2.0		
9 57		1.0		
10 58				
11 56 ↘		1.0		
	160 m			

Images and LIDAR Data: PASDA
 Field Work and Cartography: Jim Wolfe

